SCOTTSDALE REALTORS®

2026 MARKET REPORT

MARICOPA COUNTY

SEPTEMBER

Market Trends

Market Trends for Maricopa County, Arizona

Single Family + Condo/Townhouse/Apt.

September 2026

Market Type



Seller's Market | Balanced Market | Buyer's Market

Key Details

Months of Inventory	Sold to List Price %	Median Days in RPR	Median Sold Price
4.26	98%	60	$475,000
↑ 7.58% MoM	↓ 0.03% MoM	↑ 1.69% MoM	↑ 0.06% MoM

September 2026 Median Estimated Property Value

Single Family + Condo/Townhouse/Apt.

This graphic displays property estimates for a market area and a subject property, where one has been selected. Estimated property values are generated by a valuation model and are not formal appraisals.

Source: Public records, and MLS sources where licensed

Update Frequency: Monthly

Median Estimated Value	Last Month Change	12 Month Change
$473,270	-0.5%	-1.3%

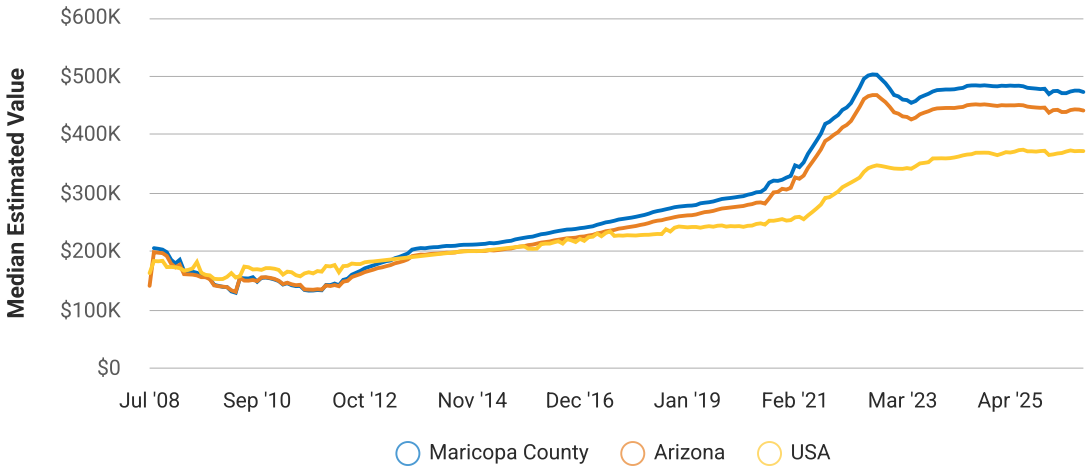

Copyright 2026 Realtors Property Resource® LLC. All Rights Reserved.
Information is not guaranteed. Equal Housing Opportunity.

Maricopa County, Arizona

September 2026 New Listings

Maricopa County, Arizona

Single Family + Condo/Townhouse/Apt.

This graphic summarizes key statistics for properties that entered the market each month. RPR uses list date to determine when a listing entered the market. These statistics are important for understanding the rate at which listings are entering the market and their price points.

Source: Listing sources

Update Frequency: Monthly

Median List Price - $509,000

↑ 2.4% Month over Month

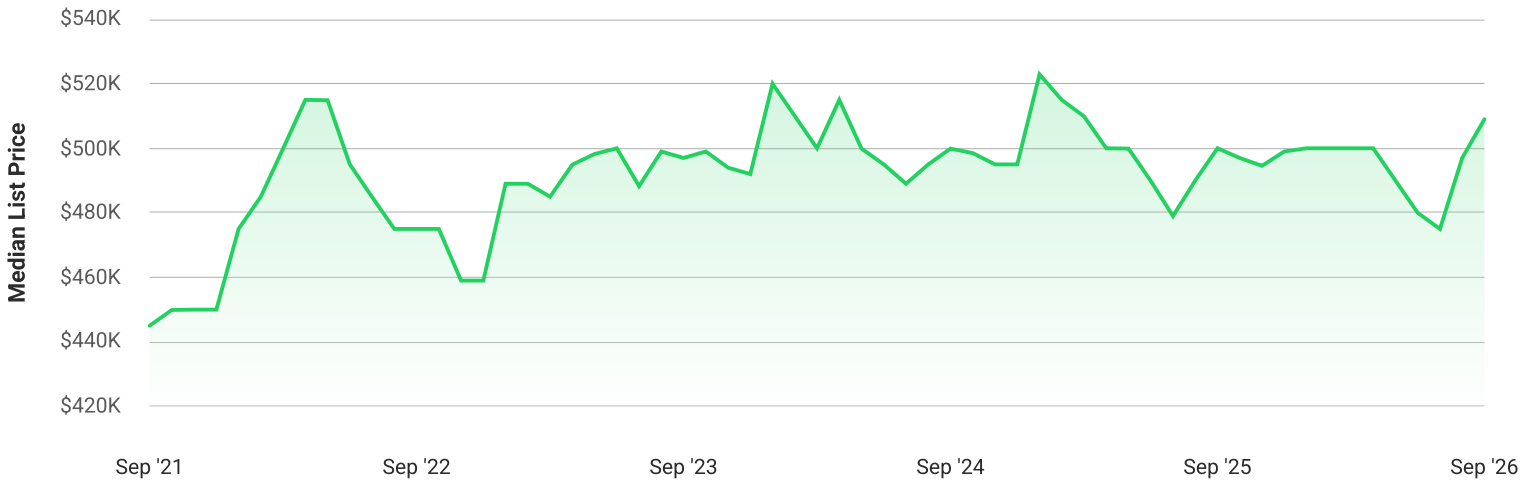

of Properties - 7,234

↑ 14.2% Month over Month

Copyright 2026 Realtors Property Resource® LLC. All Rights Reserved.
Information is not guaranteed. Equal Housing Opportunity.

Maricopa County, Arizona

September 2026 Active Listings

Maricopa County, Arizona

Single Family + Condo/Townhouse/Apt.

This graphic summarizes key statistics for properties that were in an active status on the last day of each month. RPR uses list date and a derived pending date to determine if the listing was active on the last day of the month. An end-of-month snapshot of active listings helps to understand inventory levels, price points and duration on the market.

Source: Listing sources

Update Frequency: Monthly

Median List Price - $499,900

↑ **0.9%** Month over Month

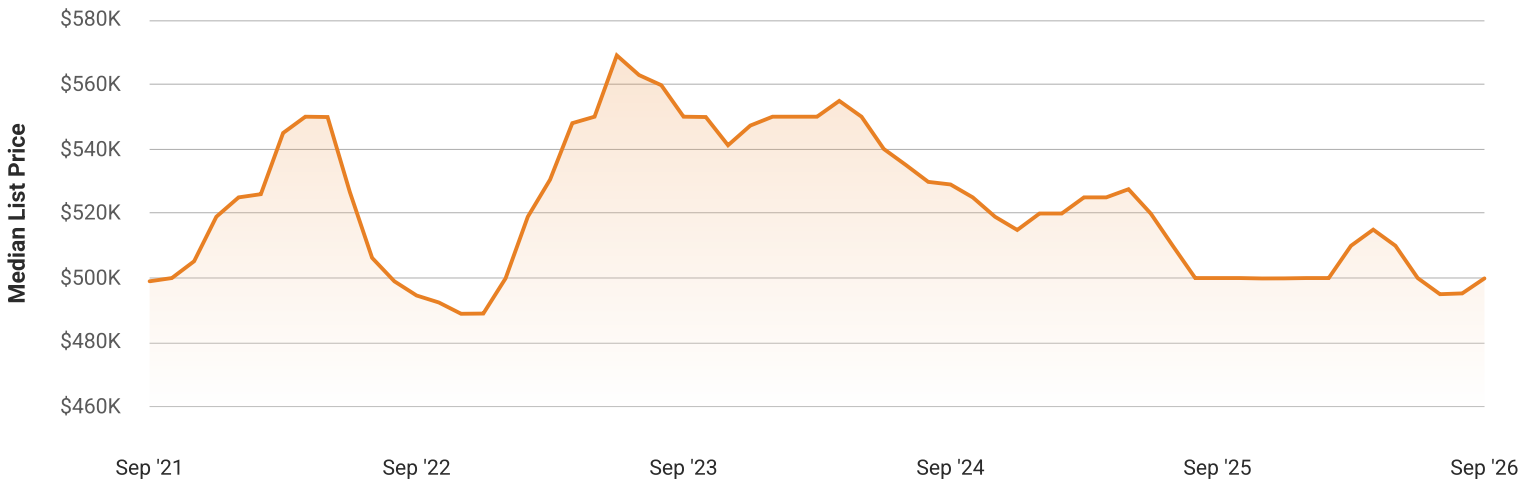

of Properties - 19,538

↑ **4.3%** Month over Month

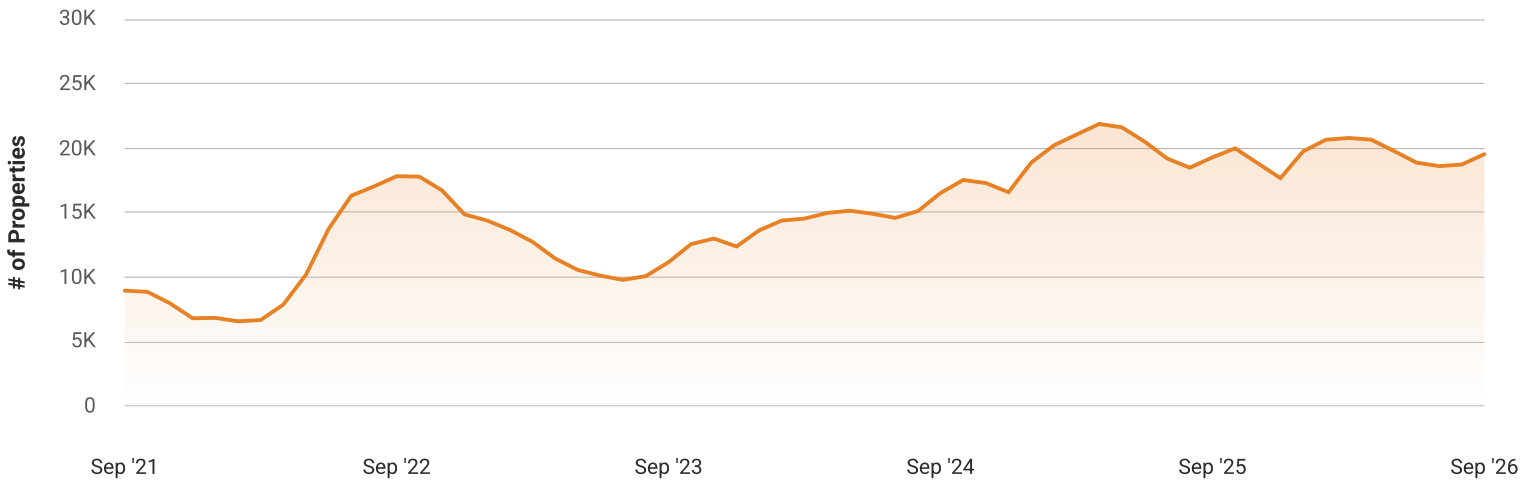

Copyright 2026 Realtors Property Resource® LLC. All Rights Reserved.
Information is not guaranteed. Equal Housing Opportunity.

Maricopa County, Arizona

September 2026 Sold Listings

Maricopa County, Arizona

Single Family + Condo/Townhouse/Apt.

This graphic summarizes key statistics for properties that sold each month. RPR uses a derived sold date to determine when a property moved into a sold status within the given month. These statistics are important for understanding the price points on sold properties as well as the difference between the list price and sold price, which reveals whether buyers are paying over or under the asking price.

Source: Listing sources

Update Frequency: Monthly

Median Sold Price - $475,000

0.1% Month over Month

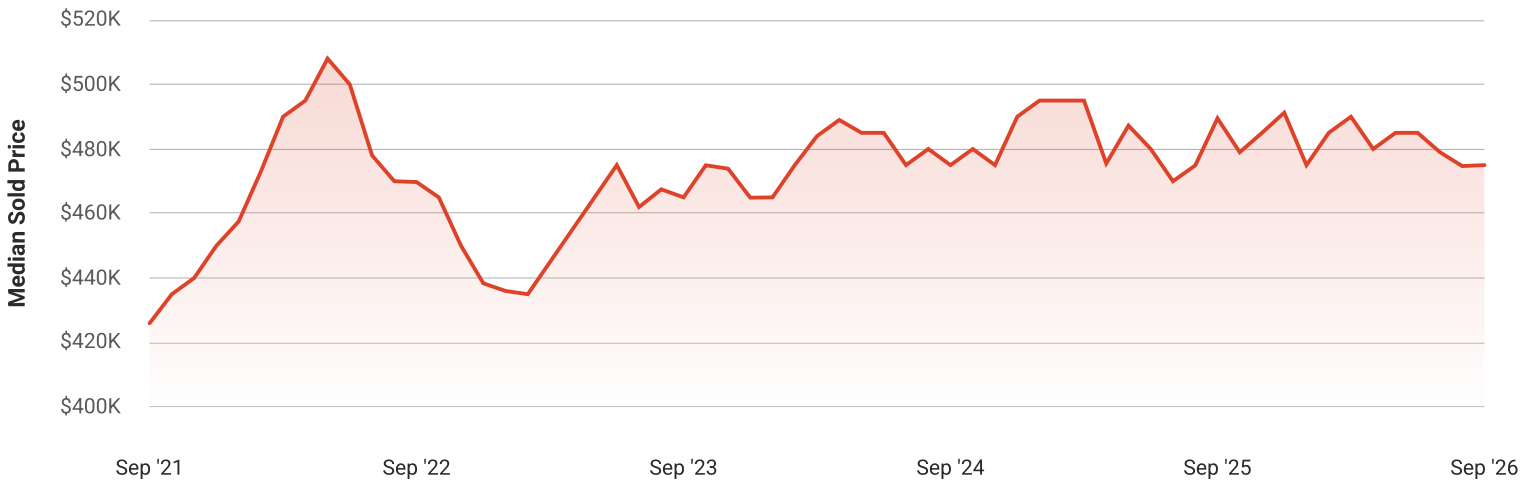

of Properties - 4,149

0.3% Month over Month

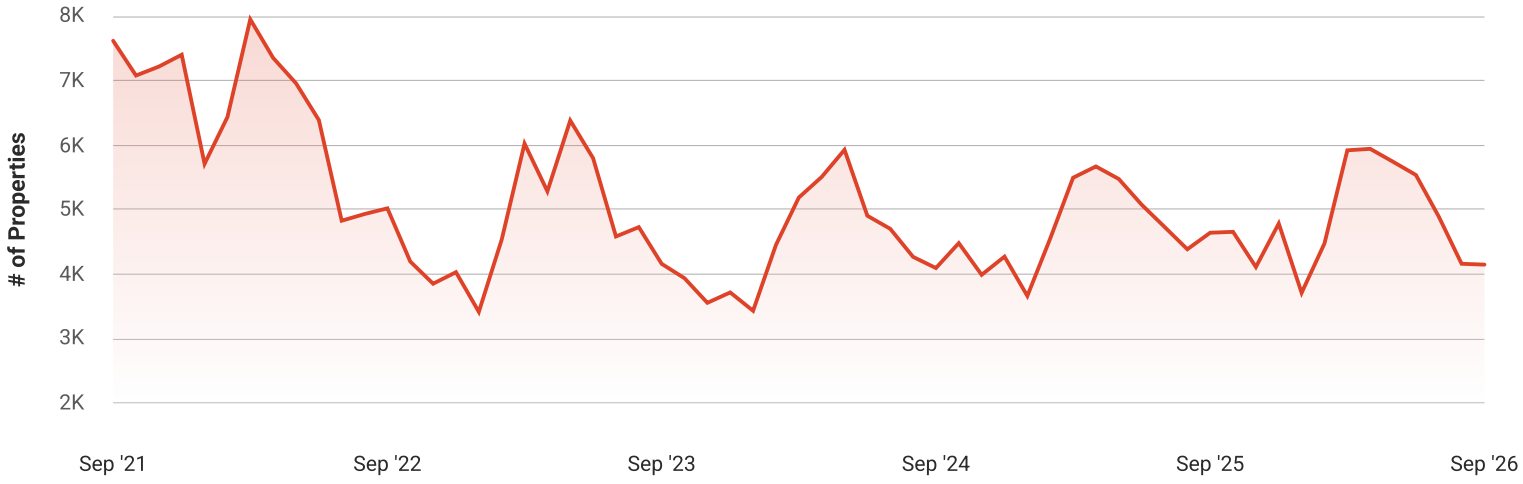

Copyright 2026 Realtors Property Resource® LLC. All Rights Reserved.
Information is not guaranteed. Equal Housing Opportunity.

Maricopa County, Arizona

September 2026 Sold Listings

Maricopa County, Arizona

Single Family + Condo/Townhouse/Apt.

Median Days in RPR - 60

↑ 1.7% Month over Month

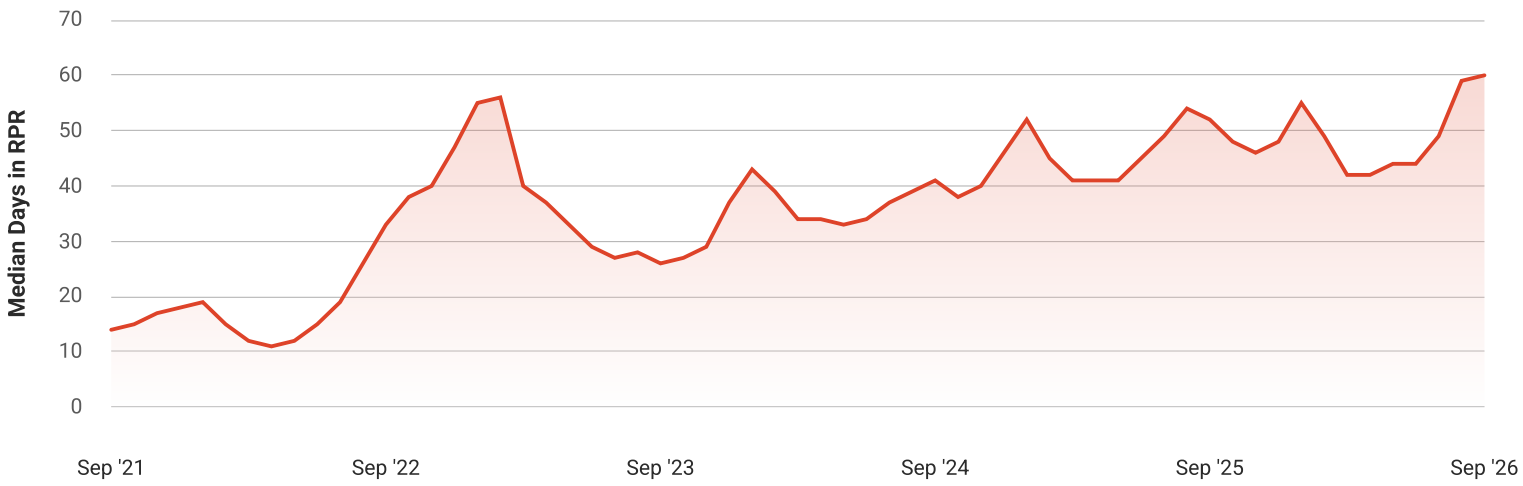

Median $/Sqft - $263

↑ 1.2% Month over Month

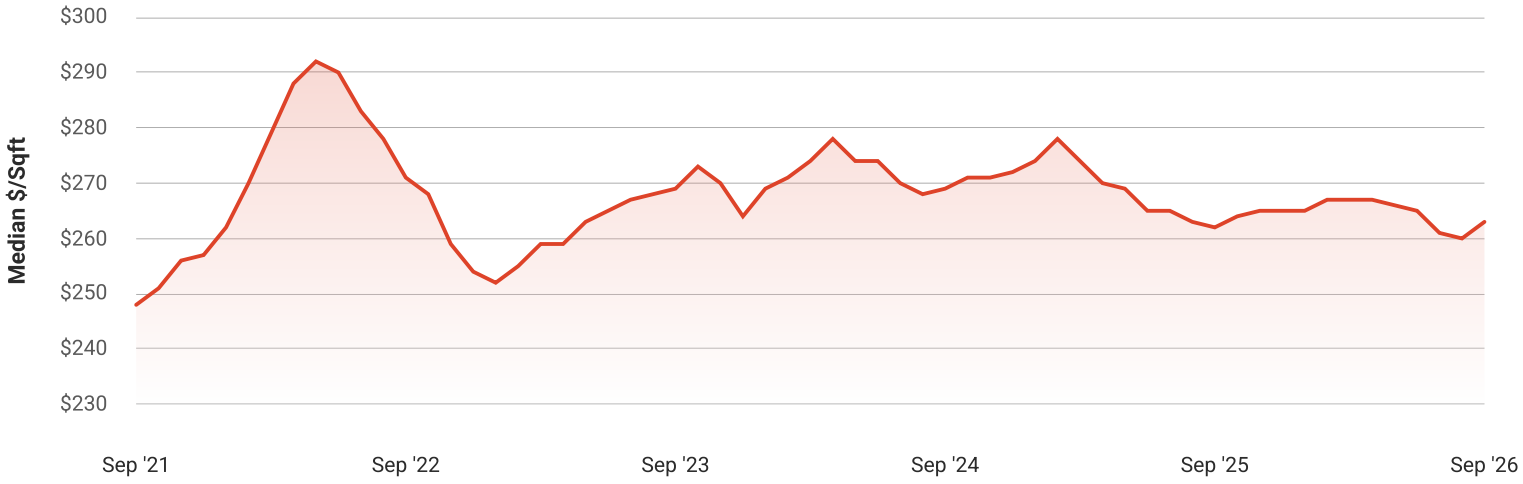

Copyright 2026 Realtors Property Resource® LLC. All Rights Reserved.
Information is not guaranteed. Equal Housing Opportunity.

Maricopa County, Arizona

Total Sales and Active Listings in Maricopa County, Arizona

Single Family + Condo/Townhouse/Apt.

This graph compares the number of sales with the number of active listings in the local market.

Source: MLS data where licensed

Update Frequency: Monthly

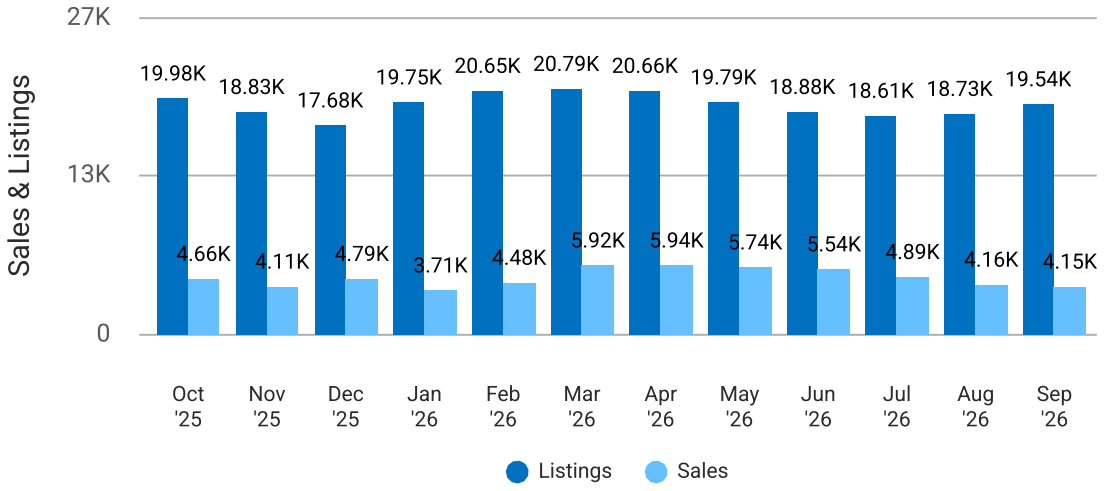

Median Sold Price vs Sold Listings in Maricopa County, Arizona

Single Family + Condo/Townhouse/Apt.

This chart compares the trend of median sold price and number of sold listings for the given location.

Source: Listing Data

Update Frequency: Monthly

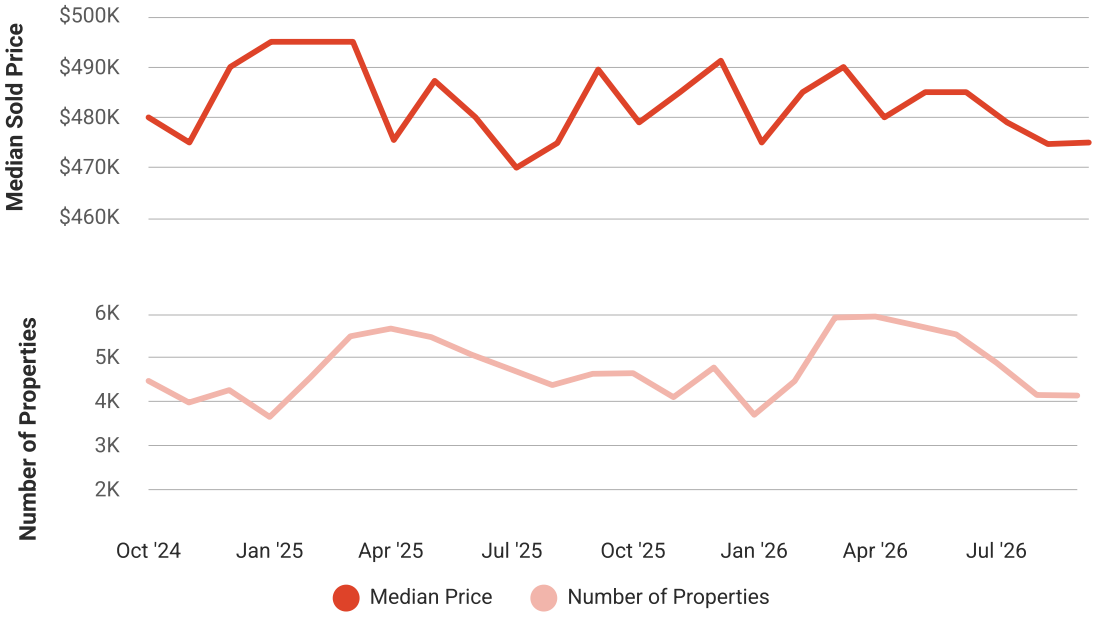

Copyright 2026 Realtors Property Resource® LLC. All Rights Reserved.
Information is not guaranteed. Equal Housing Opportunity.

Maricopa County, Arizona

Median List Price vs Active Listings in Maricopa County, Arizona

Single Family + Condo/Townhouse/Apt.

This chart compares the trend of median list price and number of active properties for the given location.

Source: Listing Data

Update Frequency: Monthly

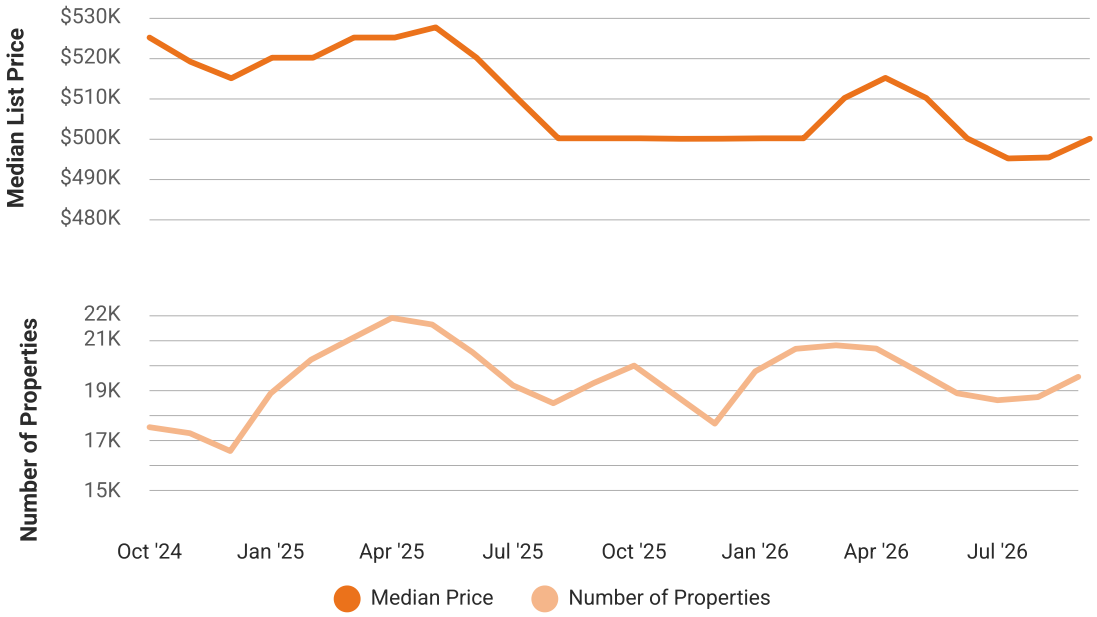

Market Snapshot

Value and Price Changes

	Current	Last Month	Last 3 Months	Last 12 Months	Last 24 Months	Last 36 Months
Median Est. Property Value Last Updated: 9/30/2026	$473,270	$475,610 -0.49%	$474,140 -0.18%	$479,740 -1.35%	$484,100 -2.24%	$470,200 +0.65%
Median Sold Price Last Updated: 9/30/2026	$475,000	$474,700 +0.06%	$485,000 -2.06%	$489,498 -2.96%	$475,000 0%	$465,000 +2.15%
Median List Price Last Updated: 9/30/2026	$499,900	$495,245 +0.94%	$499,990 -0.02%	$500,000 -0.02%	$529,000 -5.5%	$550,000 -9.11%

About this Data: Because some brokerages may choose not to include their MLS listing content within the RPR platform, the analysis contained in this report may not have been created using all the available listing data within this geographical market.
Median estimated property values are generated by a valuation model and are not formal appraisals. Valuations are based on public records and MLS data where licensed. The Metrics displayed here reflect **All Residential Single Family, Condo, Townhouse and Apartment properties** data.

Copyright 2026 Realtors Property Resource® LLC. All Rights Reserved.
Information is not guaranteed. Equal Housing Opportunity.

Maricopa County, Arizona

Market Activity

Market Activity Filters

Sort Order: Recently updated
Maximum Properties Per Change Type: 10
Change Types: New Listings, Pending, Closed, Distressed
Property Types: Single Family, Condo/Townhouse/Apt
Property Features: Sale Price: Any, Lease Price: Any, Beds: Any, Baths: Any, Living Area: Any, Lot Size (acre): Any, Year built: Any

Summary

For Sale Activity in the Last 3 Months

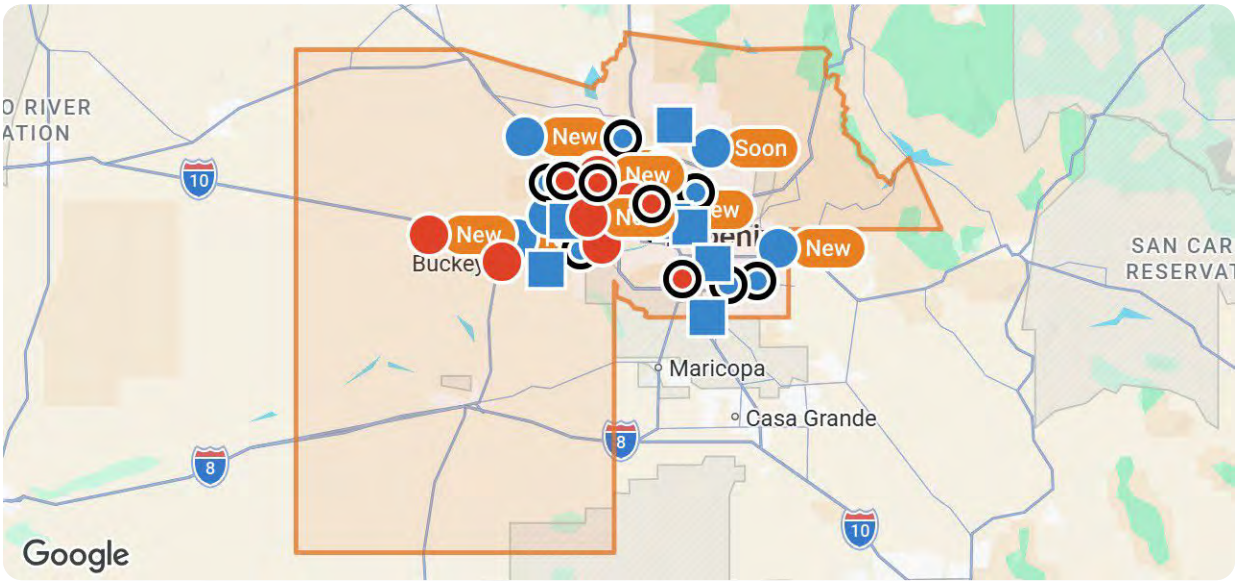

Legend

- For Sale
- For Sale Pending
- Distressed For Sale or Lease
- Distressed Pending
- Recently Closed

	New	Pending	Closed	Distressed
Number of Properties	10	10	10	10
Lowest Listing Price / Est.Value	$225,000	$270,000	$225,000	$180,000
Median Listing Price / Est.Value	$412,498	$409,960	$595,635	$360,000
Highest Listing Price / Est.Value	$2,000,000	$1,195,000	$1,575,000	$999,900
Average Price / sqft	$294	$274	$287	$206
Median Price / sqft	$233	$245	$264	$201
Average Days in RPR	7	99	51	65
Median Days in RPR	5	82	16	38
Total Volume	$6,294,895	$4,836,915	$6,746,580	$4,179,399
Source	Listings	Listings	Public Records & Listings	Public Records & Listings

Copyright 2026 Realtors Property Resource® LLC. All Rights Reserved.
Information is not guaranteed. Equal Housing Opportunity.

Maricopa County, Arizona

Summary

For Lease Activity in the Last 3 Months

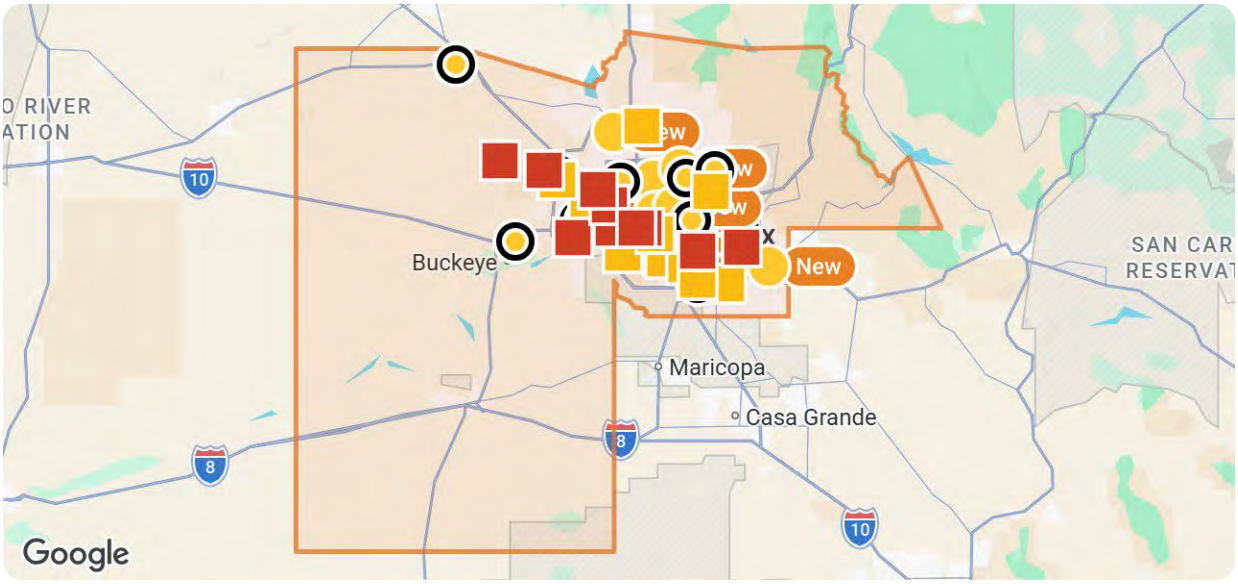

Legend

- For Lease
- For Lease Pending
- Distressed
- Recently Leased

	New	Pending	Closed	Distressed
Number of Properties	10	10	10	10
Lowest Listing Price / Est.Value	$1,850	$1,690	$1,395	$220,000
Median Listing Price / Est.Value	$2,800	$2,350	$2,045	$364,175
Highest Listing Price / Est.Value	$3,500	$4,250	$2,850	$547,870
Average Price / sqft	$1	$2	$1	$253
Median Price / sqft	$1	$2	$1	$249
Average Days in RPR	31	37	50	–
Median Days in RPR	24	39	46	–
Total Volume	$25,595	$27,030	$21,029	$3,886,770
Source	Listings	Listings	Public Records & Listings	Public Records & Listings

Copyright 2026 Realtors Property Resource® LLC. All Rights Reserved.
Information is not guaranteed. Equal Housing Opportunity.

Housing

Housing Facts & Stats

	Maricopa County	Arizona	USA
Median Estimated Home Value	$476K	$443K	$372K
Est. Home Value 12-Mo. Change	-1%	-1.1%	+0.2%
Median List Price	$500K	$459K	–
List Price 1-Month Change	+0.9%	+2%	–
List Price 12-Month Change	0%	-0.2%	–
Median Home Age	32	32	44
Own	65%	67%	65%
Rent	35%	33%	35%
$ Total Value (of all buildings for which permits were issued)	$9.08B	$14.75B	$384.62B
% Change in permits (for all buildings)	+18%	+20%	+6%
% Change in $ value (for all buildings)	+4%	+9%	+5%

Copyright 2026 Realtors Property Resource® LLC. All Rights Reserved.
Information is not guaranteed. Equal Housing Opportunity.

Maricopa County, Arizona

Sold Home Stats

Price Range of Comps Sold

This chart shows the distribution of homes reported sold in the past three months within different price ranges in the area of your search. The amount shown for the subject property is sold data where available, or the property's estimated value when sales data is unavailable (such as a non-disclosure state) or provided in range format.

Source: Public records data

Update Frequency: Daily

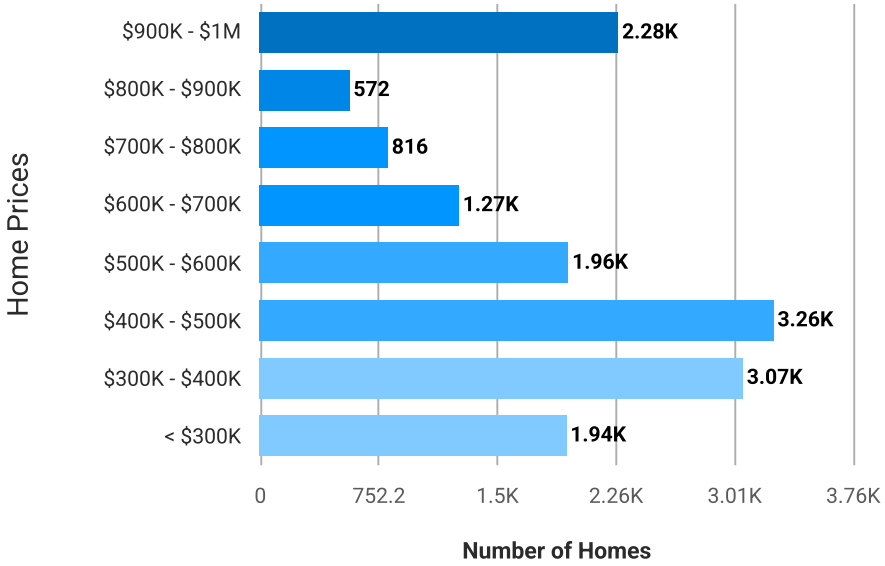

Price per Square Foot of Comps Sold

This chart shows the distribution of homes reported sold in the past three months at different prices per square foot.

Source: Public records data

Update Frequency: Daily

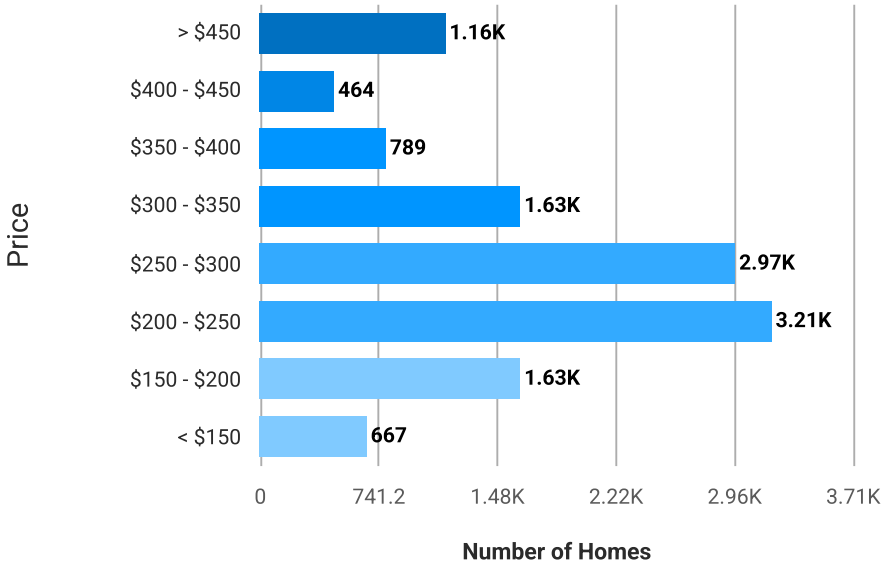

Copyright 2026 Realtors Property Resource® LLC. All Rights Reserved.
Information is not guaranteed. Equal Housing Opportunity.

Maricopa County, Arizona

Size of Homes Sold

This chart shows the distribution of homes reported sold in the past three months of different sizes in the area of your search.

Source: Public records data

Update Frequency: Daily

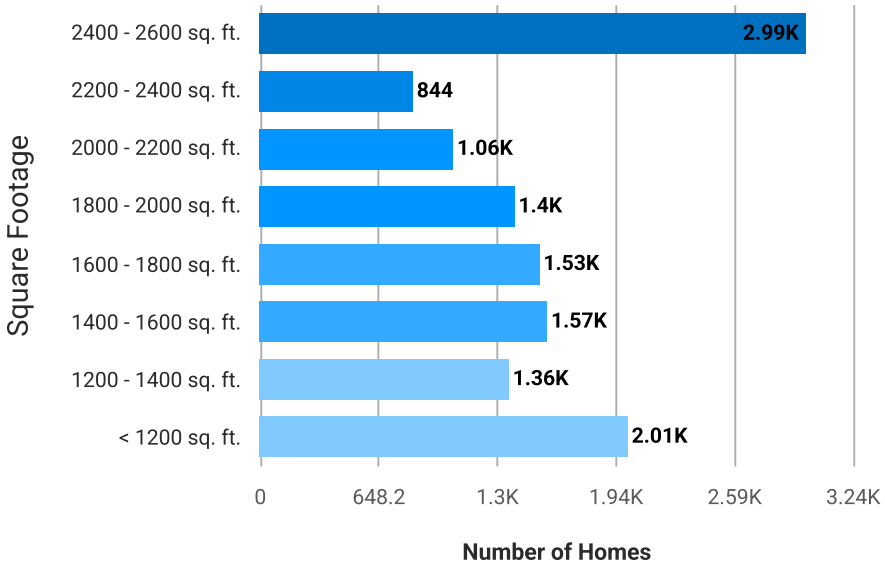

Age Range of Comps Sold

This chart shows the distribution of homes reported sold in the past three months of different age ranges in the area of your search.

Source: Public records data

Update Frequency: Daily

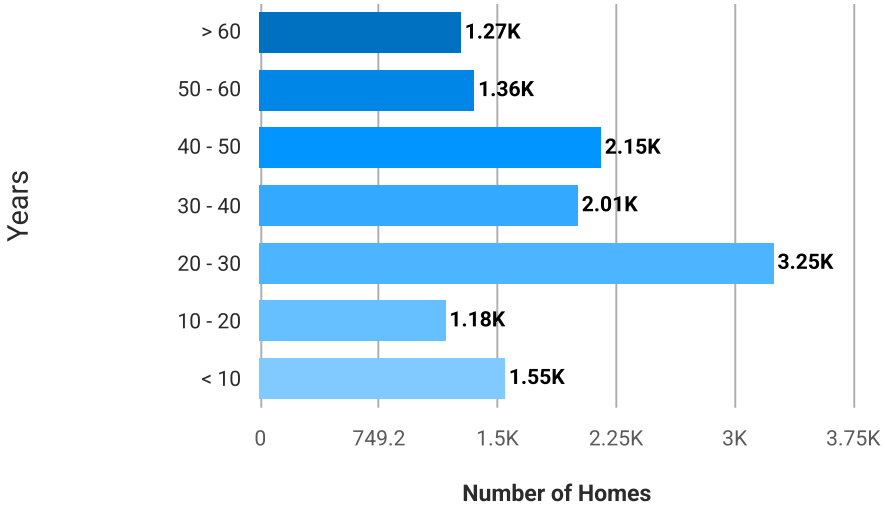

Number of Bedrooms in Homes Sold

This chart shows the distribution of homes reported sold in the past three months, compared by the number of bedrooms, in the area of your search.

Source: Public records data

Update Frequency: Daily

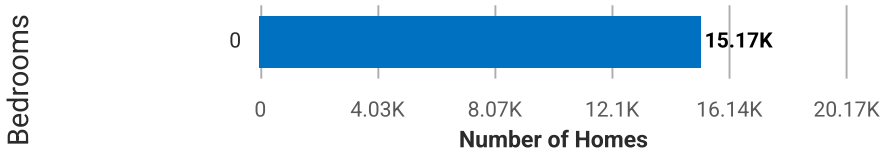

Copyright 2026 Realtors Property Resource® LLC. All Rights Reserved.
Information is not guaranteed. Equal Housing Opportunity.

People

People Facts & Stats

	Maricopa County	Arizona	USA
Population	4.56M	7.38M	334.92M
Population Density per Sq Mi	496	65	95
Pop Change since 2020	+6.8%	+6.2%	+2.5%
Median Age	38	39	39
Male / Female Ratio	50%	50%	50%

Education Levels of Population

Source: U.S. Census American Community Survey via Esri, 2025

Update Frequency: Annually

Less than 9th Grade

This chart shows the percentage of people in an area who have less than a ninth grade education, compared with other geographies.

Some High School

This chart shows the percentage of people in an area whose highest educational achievement is some high school, without graduating or passing a high school GED test, compared with other geographies.



High School Graduate

This chart shows the percentage of people in an area whose highest educational achievement is high school, compared with other geographies.

Associate Degree

This chart shows the percentage of people in an area whose highest educational achievement is an associate degree, compared with other geographies.

Copyright 2026 Realtors Property Resource® LLC. All Rights Reserved.
Information is not guaranteed. Equal Housing Opportunity.

Maricopa County, Arizona

Bachelor's Degree

This chart shows the percentage of people in an area whose highest educational achievement is a bachelor's degree, compared with other geographies.

Some College

This chart shows the percentage of people in an area whose highest educational achievement is some college, without receiving a degree, compared with other geographies.

Grad/Professional Degree

This chart shows the percentage of people in an area whose highest educational achievement is a graduate or professional degree, compared with other geographies.

Population of Children by Age Group in Maricopa County

This chart shows the distribution of the population of children by age range — from birth to 17 — in the area of your search.

Source: U.S. Census

Update Frequency: Annually

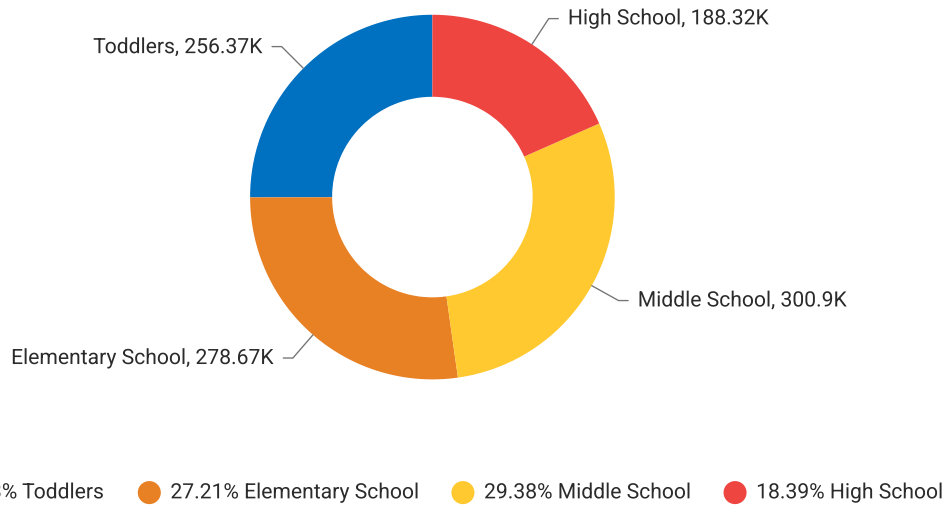

Copyright 2026 Realtors Property Resource® LLC. All Rights Reserved.
Information is not guaranteed. Equal Housing Opportunity.

Maricopa County, Arizona

Population of Adults by Age Group in Maricopa County

This chart shows the distribution of the population of adults by age range — from 18 to 75-plus — in the area of your search.

Source: U.S. Census

Update Frequency: Annually

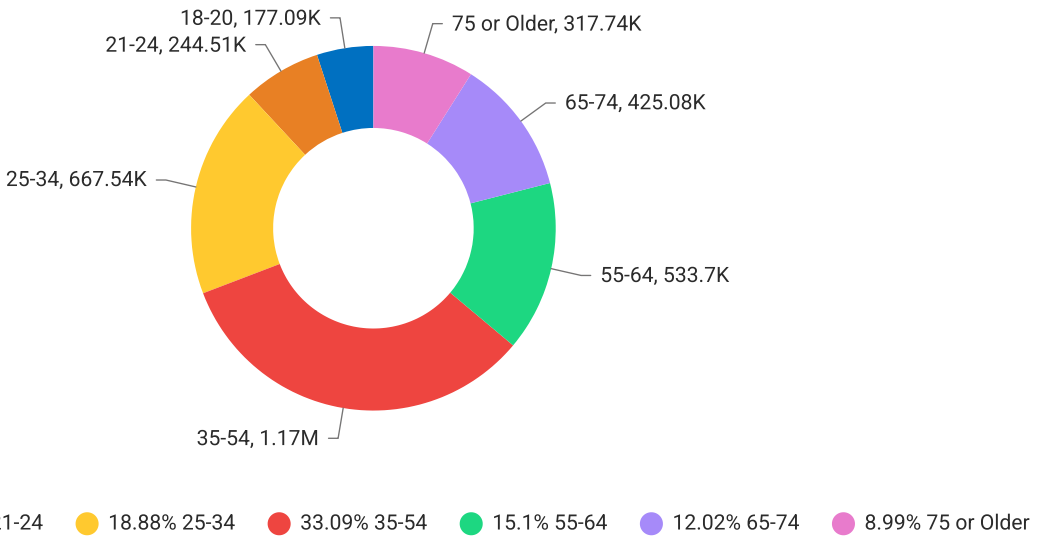

Households With Children in Maricopa County

This chart shows the distribution of households with children, categorized by marital status, in the area of your search.

Source: U.S. Census

Update Frequency: Annually

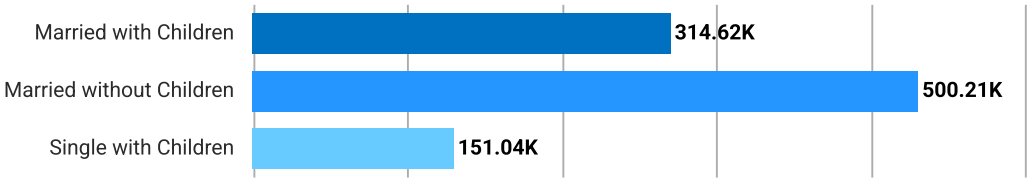

Household Income Brackets in Maricopa County

This chart shows annual household income levels within an area.

Source: U.S. Census

Update Frequency: Annually

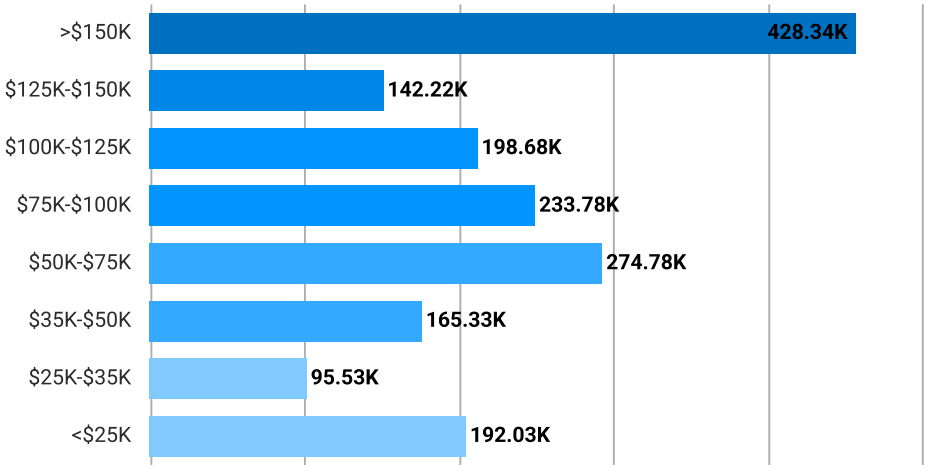

Copyright 2026 Realtors Property Resource® LLC. All Rights Reserved.
Information is not guaranteed. Equal Housing Opportunity.

Maricopa County, Arizona

Occupational Categories in Maricopa County

This chart shows categories of employment within an area.

Source: U.S. Census

Update Frequency: Annually

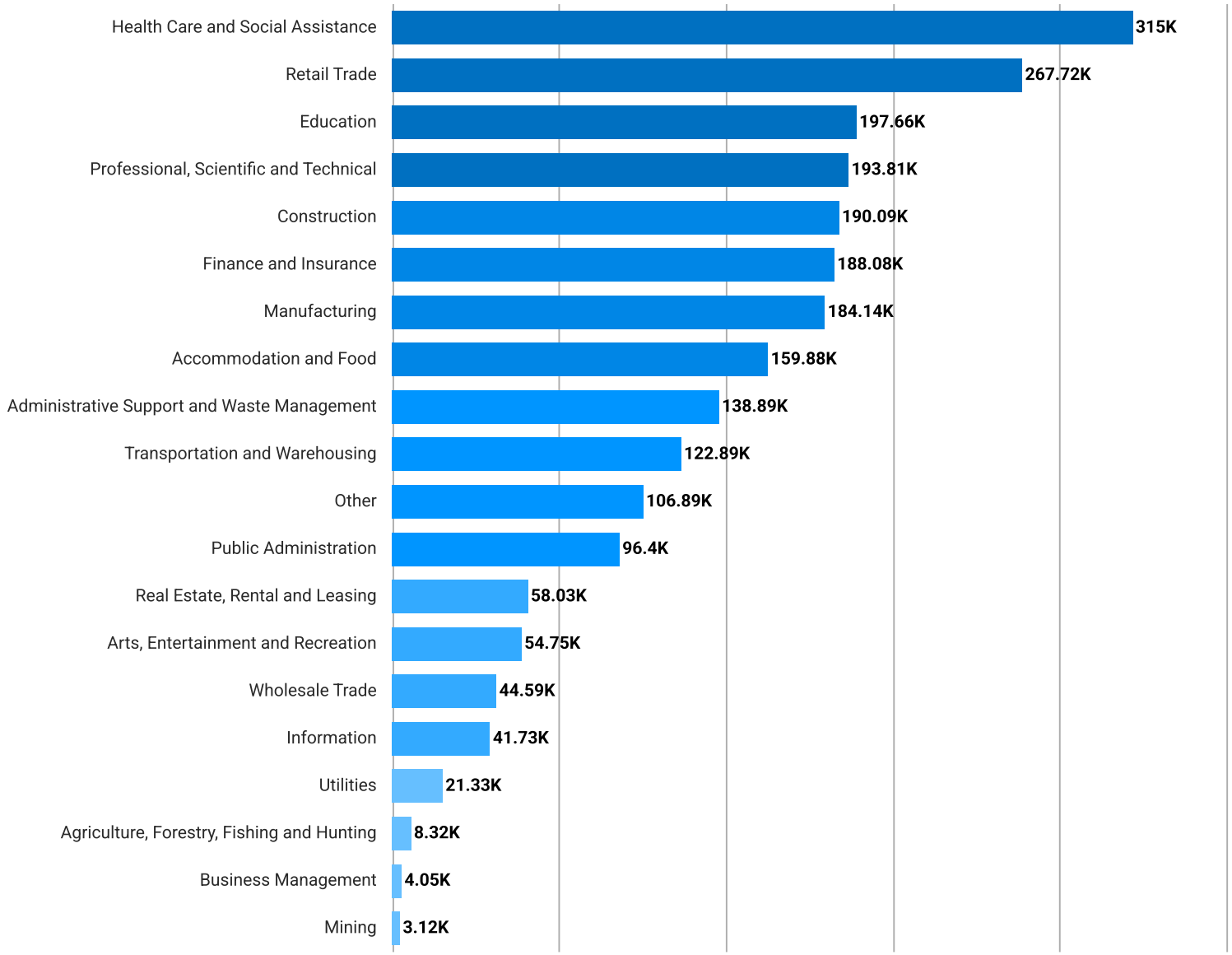

Presidential Voting Pattern in Maricopa County

This chart shows how residents of a county voted in the 2020 presidential election.

Source: USElectionAtlas.org

Update Frequency: Quadrennially

Democrat
43.6%

Republican
54.3%

Copyright 2026 Realtors Property Resource® LLC. All Rights Reserved.
Information is not guaranteed. Equal Housing Opportunity.

Economy

Economic Facts & Stats

	Maricopa County	Arizona	USA
Income Per Capita	$46,183	$42,503	$44,673
Median Household Income	$89,300	$79,964	$80,734
Unemployment Rate	4.7%	5.5%	4.1%
Number Unemployed	116K	203K	6.92M
Number Employed	2.34M	3.49M	162.18M
Number in Labor Force	2.45M	3.69M	169.09M

Median Sales Price vs. Unemployment

This chart shows the relationship between employment and home prices in a metro area. Employment is a good measure of the strength of the local economy. Generally speaking, the better the job market, the more likely home prices are rising.

Source: Moody's Analytics: economy.com

Update Frequency: Monthly

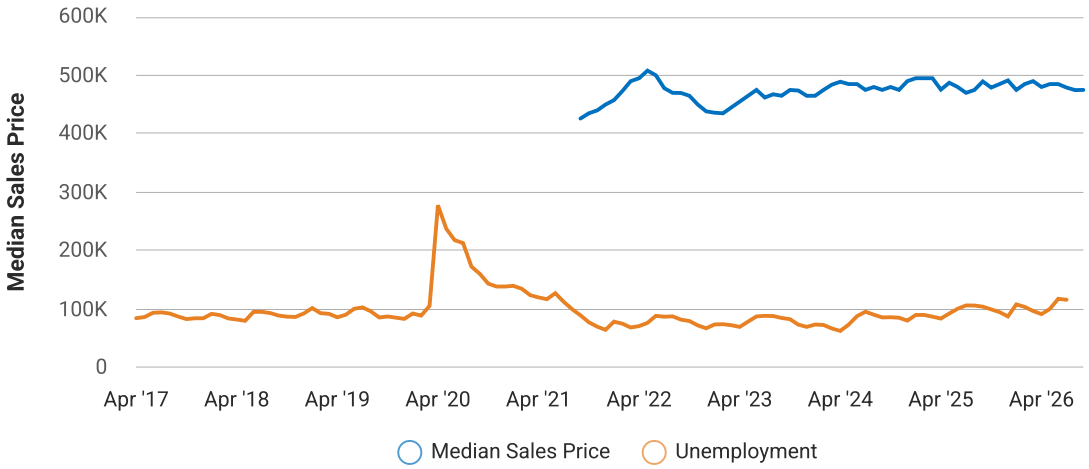

Copyright 2026 Realtors Property Resource® LLC. All Rights Reserved.
Information is not guaranteed. Equal Housing Opportunity.

Unemployment Rate

This chart shows the unemployment trend in the area of your search. The unemployment rate is an important driver behind the housing market.

Source: Bureau of Labor Statistics

Update Frequency: Monthly

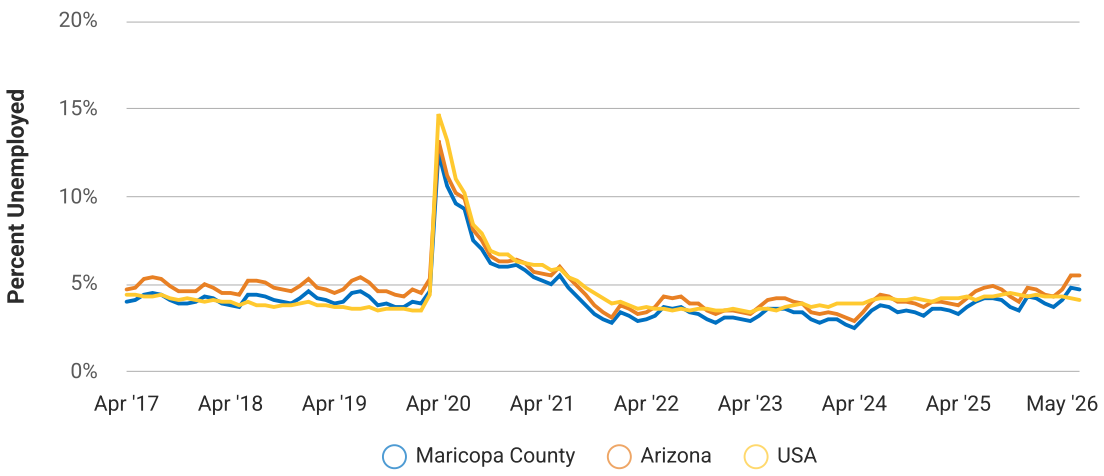

Quality of Life

Quality of Life Facts & Stats

	Maricopa County	Arizona	USA
Elevation (in feet)	1,634	4,214	–
Annual Rainfall (in inches)	10.08	13.11	–
Annual Snowfall (in inches)	0.76	13.11	–
Days of Full Sun (per year)	180	172	–
Travel Time to Work (in minutes)	26	25	26
Water Quality (Health Violations)	–	–	–
Water Quality (Monitoring and Report Violations)	11	–	–
Superfund Sites	12	22	2,466
Brownfield Sites	Yes	Yes	No

Copyright 2026 Realtors Property Resource® LLC. All Rights Reserved.
Information is not guaranteed. Equal Housing Opportunity.

Maricopa County, Arizona

Average Commute Time

This chart shows average commute times to work, in minutes, by percentage of an area's population.

Source: U.S. Census

Update Frequency: Annually



How People Get to Work

This chart shows the types of transportation that residents of the area you searched use for their commute.

Source: U.S. Census

Update Frequency: Annually

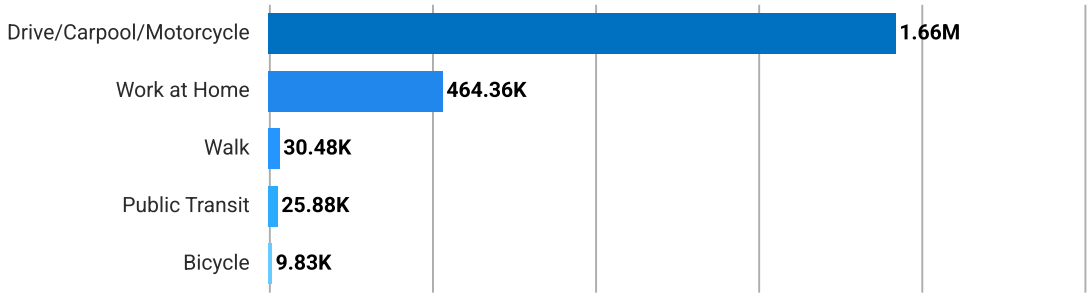

Average Monthly Temperature

This chart shows average temperatures in the area you searched.

Source: NOAA

Update Frequency: Annually

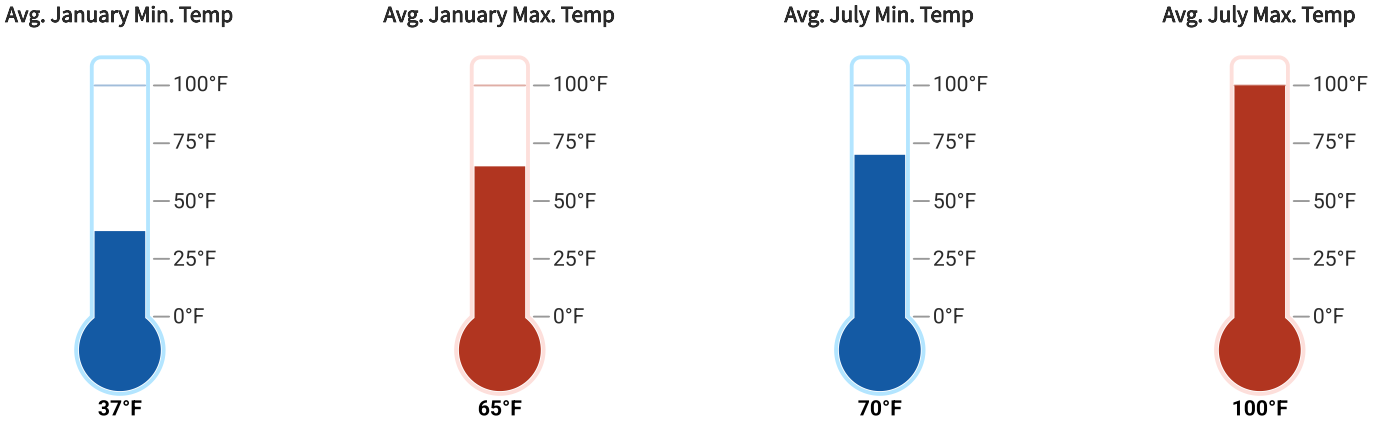

Copyright 2026 Realtors Property Resource® LLC. All Rights Reserved.
Information is not guaranteed. Equal Housing Opportunity.

Nearby Neighborhoods

Counties near Maricopa County, Arizona

Gila County, Arizona

Median Estimate Home Value	$457,610
Number of Homes	19,942
Total Population	53,795

Pinal County, Arizona

Median Estimate Home Value	$372,030
Number of Homes	165,856
Total Population	469,006

Yavapai County, Arizona

Median Estimate Home Value	$551,020
Number of Homes	87,921
Total Population	245,480

Pima County, Arizona

Median Estimate Home Value	$353,980
Number of Homes	328,082
Total Population	1,060,490

Coconino County, Arizona

Median Estimate Home Value	$678,330
Number of Homes	38,139
Total Population	144,508

Graham County, Arizona

Median Estimate Home Value	$346,390
Number of Homes	8,117
Total Population	39,232

About RPR

- RPR® is the nation's largest property database, exclusively for REALTORS®. It empowers REALTORS® to help buyers and sellers make informed decisions, backed by a real estate database covering more than 160 million residential and commercial properties in the United States.
- RPR is a wholly owned subsidiary of the National Association of REALTORS® and a member benefit to REALTORS®.
- RPR's data sources range from MLSs and county-level tax and assessment offices, to the U.S. Census and FEMA, to specialty data set providers such as Esri (consumer data), Niche (school information) and Precisely (geographic boundaries).

Learn More

For more information about RPR, please visit RPR's public website: **https://blog.narrpr.com**

Copyright 2026 Realtors Property Resource® LLC. All Rights Reserved.
Information is not guaranteed. Equal Housing Opportunity.